


















A	
78	Academy
37	Access Summit Assessment Centre at The University of Manchester
83	Accommodation Office
7	Aerospace Research Centre (UMARI)
63	Alan Gilbert Learning Commons  
46	Alan Turing Building  
29	Alliance Manchester Business School (AMBS) including Eddie Davies Library
125	AMBS Executive Education Centre
65	Art and Archaeology Library
29	AMBS People Management Organisations
29	AMBS Innovation, Management & Policy
36	Applied Social Sciences
76	AQA
65	Archaeology
35	Architecture and Planning
65	Art History and Visual Studies
36	Arthur Lewis Building  
1	Association of University Administrators (AUA)
46	Astrophysics
69	Athletic Union
75	AV Hill Building 
73	Avila House (RC Chaplaincy)
B	
9	Barnes Wallis Building 
49	Beyer Building 
1	Bindery (Joule Library)
79	Biology, Medicine and Health (see also 43, 47, 52, 59, 60, 71, 72, 75, 77, 81, 86, 88 & 92)
59	Biology, Medicine and Health Faculty Admin Offices (see also 60, 71, 75, 79, 86, 88 & 92)
54	Blackett Lecture Theatre
26	Booth Street East Building
54	Braddick Library
54	Bragg Lecture Theatre
36	Brookes World Poverty Institute
C	
86	Cardiovascular Sciences (see also 71, 75 & 79)
49	Car Park Permit Office (Beyer Building)
31	Careers and Employability Division Administration (via Booth St East)
37	Careers Service
88	Carys Bannister Building 
35	Cathie Marsh Centre for Census and Survey Research (CCSR)
71	Cell Matrix Biology and Regenerative Medicine (see also 75 & 79)
49	Central Services Unit
77	Centre for English Language Studies in Education (CELSE)
59	Centre for the History of Science, Technology and Medicine (CHSTM)
65	Centre for New Writing
1	Centre for Process and Integration
14	Chemical Engineering and Analytical Sciences (see also 89)
61	Chemistry Building 
67	Chinese Studies
58	Christie Building/Bistro
12	Civil and Construction Engineering
67	Classics and Ancient History
48	Communications and Marketing
39	Computer Science
13	Conference Office (see also 49)

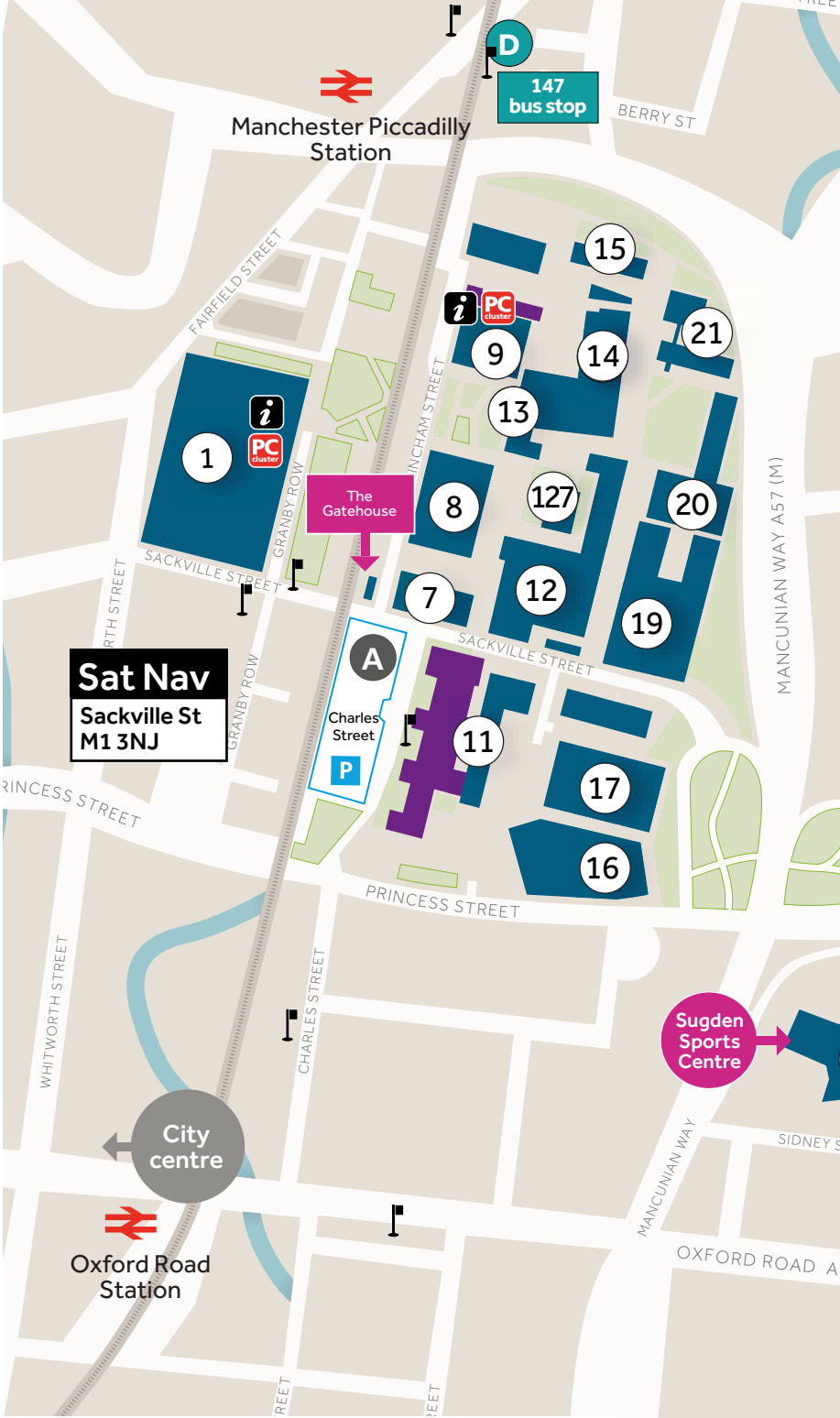
38	Confucius Institute
35	Cordingley Lecture Theatre
86	Core Technology Facility 
42	Cosmo Rodewald Concert Hall
1	Council Chamber (Sackville Street)
51	Council Chamber (Whitworth Building)
68	Council Chamber (Students' Union)
31	Counselling Service
43	Coupland Building 1
47	Coupland Building 3
31	Crawford House
33	Crawford House Lecture Theatres
124	Crowne Plaza Hotel Oxford Road and Staybridge Suites
48	Curriculum Innovation
D	
12	Dalton Nuclear Institute
87	Denmark Road Building
41	Dental Hospital 
47	Dentistry (see also 41, 71, 75 & 79)
48	Development and Alumni Relations
71	Developmental Biology and Medicine (see also 79)
75	Diabetes, Endocrinology and Gastroenterology (see also 71 & 86)
37	Disability Advisory Support Services
37	Disability Support Office
70	Dover Street Building
42	Drama

E	
52	Earth Sciences
67	East Asian Studies
11	Echoes Day Nursery
1	Electrical and Electronic Engineering
20	E&EE High Voltage
36	Economics
77	Ellen Wilkinson Building 
1	Engineering Doctorate Centre
67	English and American Studies
36	Environment, Education and Development
64	Environmental Services Unit
48	Equality and Diversity Office
49	Estates and Facilities Directorate
88	EuroLens Research
71	Evolution and Genomic Sciences (see also 79)






F	
20	Ferranti Building 
48	Finance Office
67	French Studies
9	FSE Student Hub (Barnes Wallis) 



G	
36	Geography
52	Geology
17	George Begg Building 
93	George Kenyon Building and Hall of Residence
67	German Studies
67	Goethe Institute
36	Government
36	Granada Centre for Visual Anthropology
19	Graphene Engineering Innovation Centre (Masdar Building)
35	Graphics Support Workshop
52	GM Geological Unit
83	Grove House






H	
59	Health and Safety Services
126	Henry Royce Institute
34	Higher Education Careers Service Unit
67	History
74	Holy Name RC Church
80	Horniman House
59	HR Services























77	Human Communication, Development and Hearing (see also 43 & 60)
35	Humanities Bridgeford Street
38	Humanities Faculty Office
I	
48	Income Office
86	Infection, Immunity and Respiratory Medicine (see also 71, 75 & 79)
72	Informatics, Imaging and Data Sciences (see also 71, 79 & 92)
40	Information Technology Building
36	Institute for Development Policy and Management (IDPM)
12	International Centre for Advanced Materials (ICAM)
29	International Centre for Labour Studies
45	International Development
68	International Society
67	Italian Studies













J	
89	James Chadwick Building
7	James Lighthill Building
67	Japanese Studies
92	Jean McFarlane Building 
16	John Garside Building 
48	John Owens Building 
42	John Thaw Studio
1	Joule Library  
K	
44	Kanaris Lecture Theatre
35	Kantorowich Library
51	Keepers Room
48	Ken Kitchen Committee Room
39	Kilburn Building
50	Knowles Committee Room
L	
67	Language Centre
52	Law
63	Learning Commons
38	Legal Advice Centre








42	Lenagan Library
121	Liberty Park
67	Linguistics
M	
55	Main Library 
29	Management and Leisure
86	Manchester Collaborative Centre for Inflammation Research
11	Manchester Conference Centre
41	Manchester Dental Education Centre (MANDEC)
29	Manchester Enterprise Centre
36	Manchester eResearch Centre (MeRC)
81	Manchester Incubator Building
31	Manchester Institute for the Deaf
35	Manchester Institute for Collaborative Research on Ageing (MICRA)
16	Manchester Institute of Biotechnology (John Garside Building) 

1	Sackville Street Building  
7	James Lighthill Building
8	Renold Building
9	Barnes Wallis Building / FSE Student Hub / Wright Robinson Hall 
11	Manchester Conference Centre and Pendulum Hotel / Weston Hall / Echoes Day Nursery
12	Pariser Building 
13	Manchester Meeting Place
14	The Mill
15	Morton Laboratory
16	Manchester Institute of Biotechnology (John Garside Building) 
17	George Begg Building

19	Masdar Building (Graphene Engineering Innovation Centre)
20	Ferranti Building 
21	MSS Tower
22	Sugden Sports Centre 
26	Booth Street East Building
29	Alliance Manchester Business School (AMBS) including Eddie Davies Library 
31	Crawford House
32	St Peter's House / Chaplaincy 
33	Crawford House Lecture Theatres
34	Prospect House
35	Humanities 
36	Arthur Lewis Building  












37	University Place  
38	Waterloo Place
39	Kilburn Building 
40	Information Technology Building 
41	Dental Hospital
42	Martin Harris Centre for Music and Drama  
43	Coupland Building 1
44	Manchester Museum 
45	Rutherford Building
46	Alan Turing Building  
47	Coupland Building 3 
48	John Owens Building 
49	Beyer Building
50	Whitworth Hall
51	Whitworth Building
52	Williamson Building  
53	Roscoe Building


54	Schuster Building  
55	Main Library 
57	Student Services Centre  
58	Christie Building
59	Simon Building 
60	Zochonis Building
61	Chemistry Building 
62	Dryden Street Nursery
63	Alan Gilbert Learning Commons  
64	Environmental Services Unit
65	Mansfield Cooper Building 
66	Stephen Joseph Studio
67	Samuel Alexander Building  
68	Students' Union Oxford Road 
69	William Kay House


70	Dover Street Building
71	Michael Smith Building
72	Vaughan House
73	Avila House RC Chaplaincy
74	Holy Name Church 
75	AV Hill Building 
76	AQA
77	Ellen Wilkinson Building
78	The Academy  
79	Stopford Building
80	Horniman House
81	The Manchester Incubator Building
82	Whitworth Park
83	Grove House
84	The Whitworth  
86	Core Technology Facility
87	Denmark Road Building 
88	Carys Bannister Building


89	James Chadwick Building
90	National Graphene Institute
91	McDougall Centre
92	Jean McFarlane Building 
93	George Kenyon Building and Hall of Residence
100	Denmark Road Hall
121	Liberty Park
123	National Institute for Health Research / Wellcome Trust Clinical Research Facility
124	Crowne Plaza Hotel Oxford Road and Staybridge Suites
125	Alliance Manchester Business School Executive Education Centre
126	Henry Royce Institute
127	MECD Workspace Pilot Building






## Key



	Campus buildings
	University residences
	Under construction
	Student information
	Principal car parks
	PC clusters
	Defibrillators
	147 bus link
	Bollards
	Automatic / electrical barrier
	Manual barrier



77	Manchester Institute of Education
29	Manchester Institute of Innovation Research
13	Manchester Meeting Place
44	Manchester Museum 
79	Manchester Surgical Skills and Simulation Centre
8	Manchester University Press
39	Manchester Visualisation Centre
65	Mansfield Cooper Building 
42	Martin Harris Centre for Music and Drama, and Electro Acoustic Studio  
46	Mathematics
91	McDougall Centre
17	Mechanical, Aerospace and Civil Engineering (MACE)
127	MECD Workspace Pilot Building
35	Media Centre
79	Medical Education

71	Michael Smith Building 
67	Middle Eastern Studies
67	Modern Languages
71	Molecular and Cellular Function (see also 79)
71	Molecular and Clinical Cancer Sciences
15	Morton Laboratory
54	Moseley Lecture Theatre
21	MSS Tower
79	Musculoskeletal and Dermatological Sciences (see also 75)
42	Music
1	Muslim Prayer Hall North
91	Muslim Prayer Hall South
N	
90	National Graphene Institute
60	Neuroscience and Experimental Psychology (see also 71, 75, 79, 88 & 92)
92	Nursing, Midwifery and Social Work
42	Novars Research Centre
O	
31	Occupational Health

38	Office for Social Responsibility
88	Optometry Clinics
48	Owens' Committee Room
P	
12	Pariser Building 
43	Pear Lecture Theatre
79	Pharmacy
35	Philosophy
46	Photon Science Research Institute
54	Physics and Astronomy
35	Planning and Environmental Management
36	Politics
79	Population Health, Health Services Research and Primary Care (see also 52, 77 & 92)
29	Precinct Library
48	President and Vice Chancellor's Offices
40	Prospect House

43	Psychology and Mental Health (see also 60, 79 & 92)
R	
48	Regional and Economic Affairs
48	Registrar and Secretary
67	Religions and Theology
8	Renold Building
58	Research and Business Engagement Support Services
53	Roscoe Building
67	Russian Studies
45	Rutherford Building
54	Rutherford Lecture Theatre
S	
32	St Peter's Chaplaincy 
1	Sackville Street Building  
67	Samuel Alexander Building  
71	School of Biological Sciences (see also 60, 75, 79, 86, 88 & 92)
79	School of Health Sciences (see also 43, 52, 60, 71, 72, 75, 77, 88 & 92)

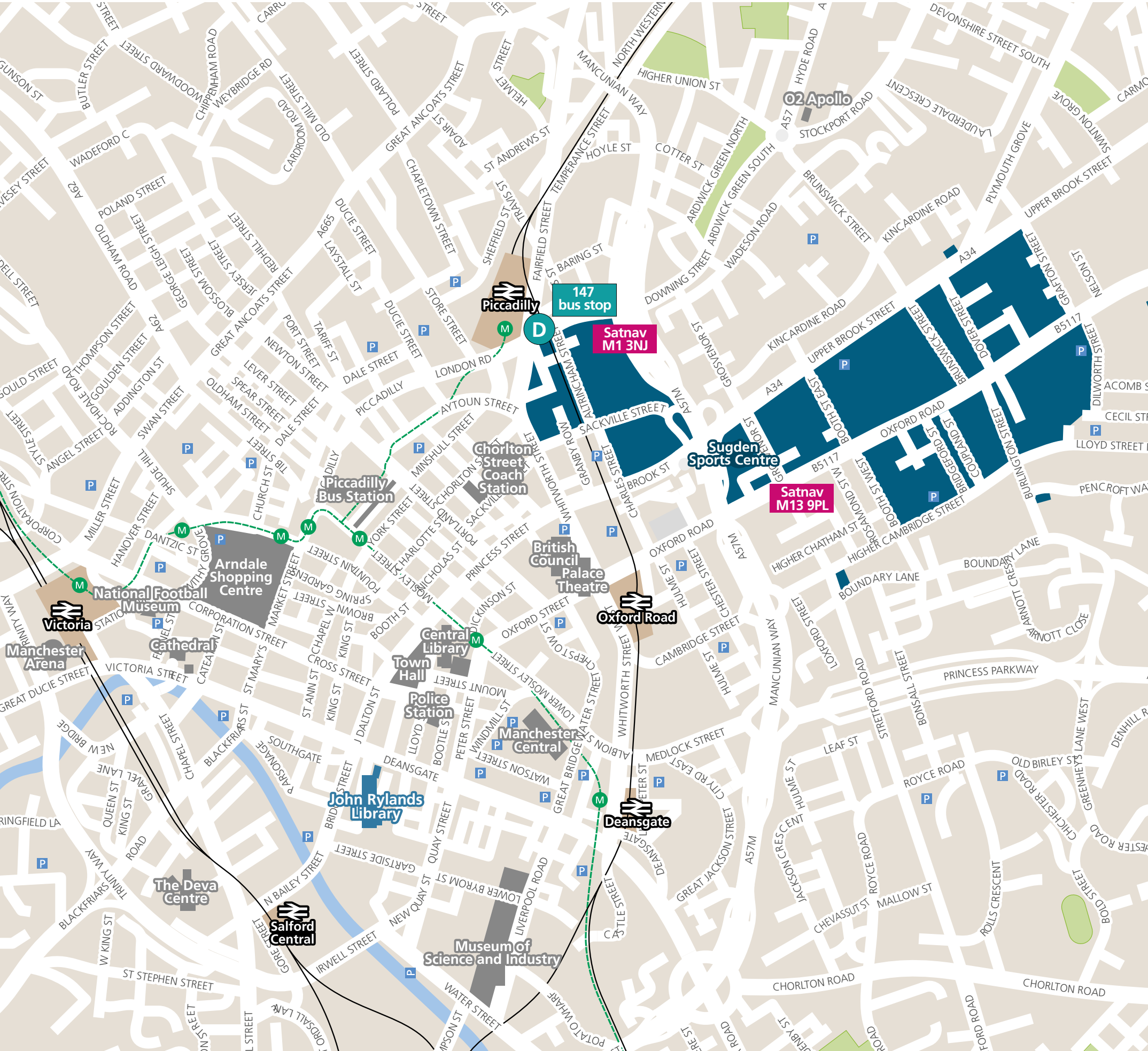
79	School of Medical Sciences (see also 41, 47, 59, 71, 75 & 86)
1	Science and Engineering Faculty Office
1	Science and Engineering Foundation Studies
54	Schuster Building 
59	Simon Building
36	Social Anthropology
92	Social Work
36	Sociology
67	Spanish and Portuguese Studies
60	Speech and Language Therapy
77	Speech Pathology
69	Sports Directorate
53	Staff Learning and Development
66	Stephen Joseph Studio
79	Stopford Building   
79	Stopford Library
37	Student Communications and Marketing
45	Student Experience Directorat

31	Student Health Centre
57	Student Services Centre  
1	Student Services Centre Satellite (Joule Library)  
37	Student Support, Advice and Guidance
48	Student System Office
68	Students' Union Oxford Rd
9	Students' Union Sackville St
37	Studying and Working Abroad
22	Sugden Sports Centre
38	Sustainable Consumption Institute
T	
48	Teaching, Learning and Support Office
1	Textiles
37	The Atrium
14	The Mill
U	
7	UMARI
86	UMIP

	Student Health Centre
7	Student Services Centre
1	Student Services Centre Satellite (Joule Library)
7	Student Support, Advice and Guidance
8	Student System Office
8	Students' Union Oxford Rd
9	Students' Union Sackville St
7	Studying and Working Abroad
8	Sugden Sports Centre
8	Sustainable Consumption Institute
T	
8	Teaching, Learning and Support Office
1	Textiles
7	The Atrium
4	The Mill
U	
7	UMARI
6	UMIP



City map



Accommodation map



Building key

83	AccommodationOffice
120	Armitage Sports Centre
111	Ashburne Hall
106	Burkhardt House at Hulme Hall
101	Canterbury Court (Burgess and Allworthy)
103	Canterbury Court (Cobden and Pankurst)
119	Chancellors
102	Dalton Ellis Hall
100	Denmark Road Hall
117	Firs Villa (PG)
93	George Kenyon Hall (PG)
80	Horniman House
105	Hulme Hall
121	Liberty Park
110	Manchester Student Homes
115	Oak House
114	Owens Park
116	Richmond Park
112	Sheavyn House
22	Sugden Sports Centre
107	St Anselm Hall
122	Unsworth Park
11	Weston Hall
82	Whitworth Park
118	Woolton Hall
9	Wright Robinson Hall

Useful numbers

Switchboard 0161 306 6000

Security 0161 306 9966

Information correct at time of going to press

The University of Manchester  
Oxford Road  
Manchester M13 9PL  
www.manchester.ac.uk

Created by the Division of  
Communications and Marketing  
Royal Charter Number RC000797  
2805 09.19



MANCHESTER  
1824

The University of Manchester

Campus guide

Travelling to the University

The University takes its social responsibility and relations with the local community seriously and aims to reduce its impact on the environment through its sustainability policies. Information on sustainable travel options is provided below and journey planning help is available at [my.tfgm.com](http://my.tfgm.com)

**RAIL**  
**Manchester** is well served by national and regional services.

**Piccadilly Station** is a 2 minute walk from north campus and is linked to south campus by the Stagecoach Magic 147 bus, which runs every 10 minutes, Mon – Fri, from Stop D, Fairfield Street. Buses start from Piccadilly Rail Station at 05.31 and the last journey past the Hospital to Piccadilly Rail Station is 20.21. [www.stagecoachbus.com/magic147](http://www.stagecoachbus.com/magic147)

**Oxford Road Station** is within 10/15min walking distance of both the north and south campuses. The route between the station and the south campus is also served by a vast number of buses (see below). **Victoria Station** is located on the north

side of the city and the University can be accessed via a combination of tram and bus/walk (see relevant sections below).

Plan your train journey at [www.nationalrail.co.uk](http://www.nationalrail.co.uk)

**BUS**  
There are many direct services from Piccadilly Bus Station and from south Manchester.

From Piccadilly Bus Station to south campus, buses include 15, 41, 42, 42A, 43, 44, 111, 142, 143 and 250.

From Piccadilly Bus Station to Victoria Park and Fallowfield via Upper Brook Street, buses 50 and 130.

The Stagecoach Magic 147 service runs from Piccadilly Rail Station to north campus and 20/25 mins to south campus.

Plan your walking route at [www.tfgm.com/walking](http://www.tfgm.com/walking)

**WALKING**  
There are designated pedestrian routes on campus and much of Manchester is relatively easy to get around on foot. It is 2 mins from Piccadilly Rail Station to north campus and 20/25 mins to south campus.

Plan your walking route at [www.tfgm.com/walking](http://www.tfgm.com/walking)

**METROLINK TRAM**  
The closest tram stops are a walk or bus ride from the University (see the green 'M's' on the map above for stops). [www.metrolink.co.uk](http://www.metrolink.co.uk)

**CYCLING**  
There is a segregated cycle route along Oxford Road to south campus. The University provides numerous cycle parking facilities at key locations on both campuses. To plan your cycling journey visit [www.tfgm.com/cycling](http://www.tfgm.com/cycling)

**WALKING**  
There are designated pedestrian routes on campus and much of Manchester is relatively easy to get around on foot. It is 2 mins from Piccadilly Rail Station to north campus and 20/25 mins to south campus.

Plan your walking route at [www.tfgm.com/walking](http://www.tfgm.com/walking)

**CAR**  
For sat nav or to plan your route by car, use the postcodes M1 3BB for north campus and M13 9PL for south campus.

Road. Only buses, hackney carriages, emergency vehicles and cyclists are able to travel along Oxford Road between 6am and 9pm, seven days-a-week. General traffic heading into the city centre from Wilmslow Road must now turn right onto Hathersage Road and continue their journey along the adjacent Upper Brook Street.

The University has several car parks with varying access restrictions and charges. More details on individual car parks is provided here but for disabled access information and further details go to: [estates.manchester.ac.uk/services/operationalservices/carparking](http://estates.manchester.ac.uk/services/operationalservices/carparking)

**M62 (Eastbound), M602**  
Leave the M62 at J12 and join the M602. At the end of M602, join Regent Road (A57) and continue along and join the A57M (Mancunian Way). Leave at the second exit sign-posted A34 Congleton (hair-pin bend) and keep left, following signs for the Universities. Turn left onto the A34 (dual carriageway) and get in the right hand lane. Turn right at the first set of traffic lights into Grosvenor Street. Stay in the left hand lane and turn left at

the next set of traffic lights onto Oxford Road (B5117). Go straight on through the next set of traffic lights.

**M62 (Westbound), M60**  
Leave M62 at J18 and join M60 ring road. Leave M60 at J22 and turn right at traffic lights onto Oldham Road (A62). Continue along until the end and turn left to join Great Ancoats Street (A665). Follow signs for the Universities and join the Mancunian Way (A57M). Leave at the second exit onto Higher Cambridge Street. Turn left at the next set of traffic lights onto Booth Street West and then turn right onto Oxford Road (B5117).

**M6/M56**  
Leave the M6 at Junction 19 and turn right onto the A556. Follow signs for Manchester Airport and join the M56. Stay on M56 until it joins Princess Parkway (A5103). Continue for a further four miles before turning right at the Royal Brewery into Moss Lane East (B5219). Continue to the T-junction and turn left onto Oxford Road (B5117). Proceed down Oxford Road past the hospitals.

Sat Nav

Sackville St postcode M1 3NJ  
Oxford Rd postcode M13 9PL

Car parks

**A CHARLES STREET MULTI-STOREY Monday to Friday**  
0-3 hours £3  
3-6 hours £5  
6-10 hours £8  
10-24 hours £10  
4pm - 12midnight £2  
**Saturday and Sunday**  
All Day £2  
Overnight charges apply.

**B BOOTH ST EAST MULTI-STOREY**  
0-2 hours: £2.50  
2-4 hours: £4.20  
4-9 hours: £6  
9-24 hours: £10

**D BOOTH ST WEST MULTI-STOREY\* Monday to Friday**  
0-3 hours £3  
3-6 hours £5  
6-10 hours £8  
10-24 hours £10  
4pm - midnight £2

**Saturday and Sunday**  
All Day £2  
Overnight charges apply.

**E CECIL STREET Monday to Friday**  
All Day £5 (£1 coins only)  
**Saturday and Sunday**  
All Day £2

**F DILWORTH STREET Monday to Friday**  
Daytime - Permit holders only  
Visitor parking  
4pm - 12midnight £2  
**Saturday and Sunday**  
All Day £2

**G DOVER STREET Monday to Friday**  
Daytime - Permit holders only

\* Access via Higher Cambridge Street