

Bus priority package: Oxford Road is changing

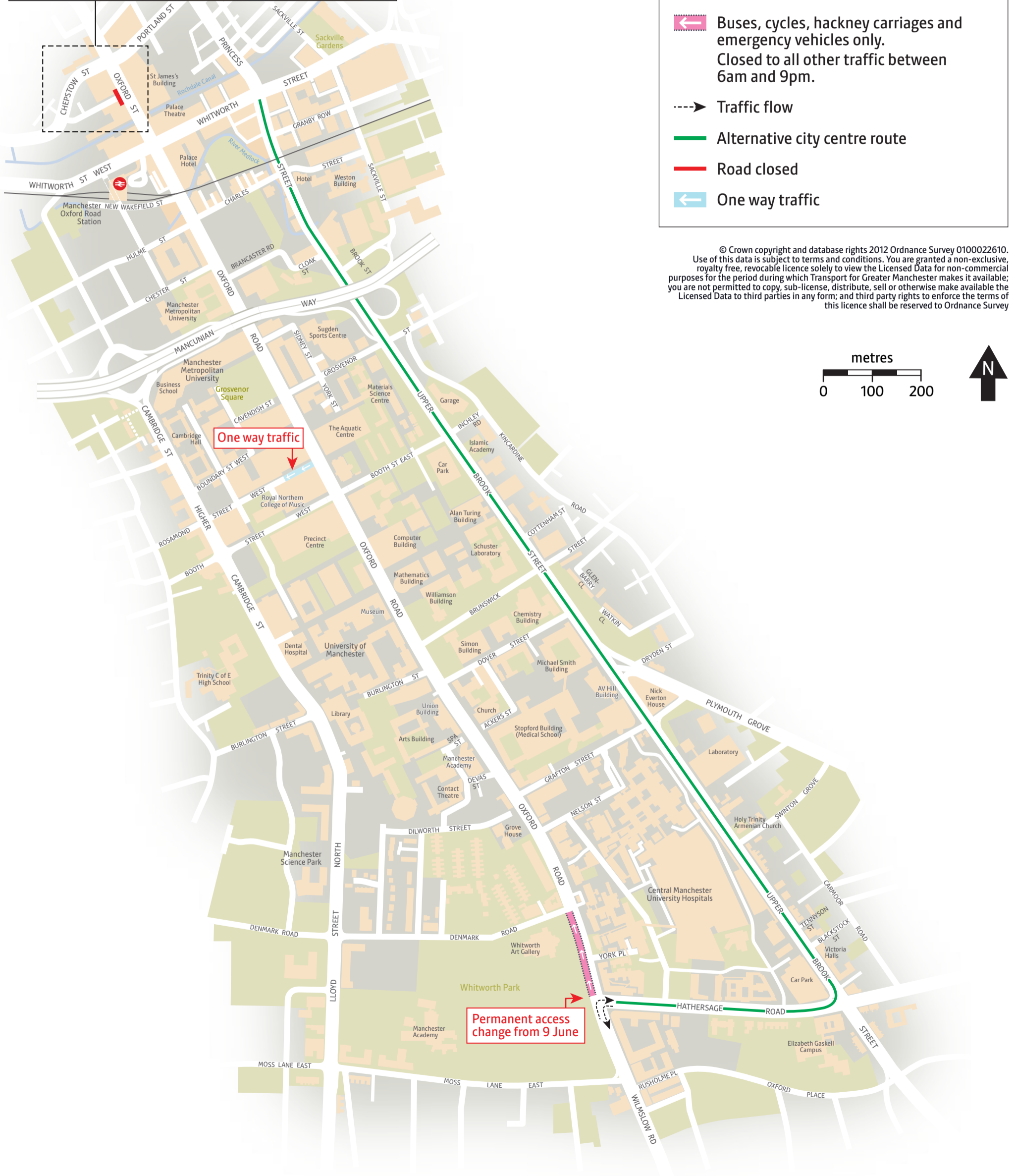
Since 9 June, the first permanent change for Oxford Road was introduced at the junction with Hathersage Road, meaning general traffic heading into the city centre will need to use alternative routes around Oxford Road between 6am and 9pm.






Traffic heading away from the city centre is not affected at this stage.

Access for local traffic will still be possible via adjoining roads.

Great Bridgewater Street is also now closed at the junction with Oxford Street. The inset map shows an alternative access route (including access to the NCP car park).

Additionally, part of Rosamond Street West is now one way.



-  Buses, cycles, hackney carriages and emergency vehicles only.
Closed to all other traffic between 6am and 9pm.
-  Traffic flow
-  Alternative city centre route
-  Road closed
-  One way traffic

© Crown copyright and database rights 2012 Ordnance Survey 0100022610. Use of this data is subject to terms and conditions. You are granted a non-exclusive, royalty free, revocable licence solely to view the Licensed Data for non-commercial purposes for the period during which Transport for Greater Manchester makes it available; you are not permitted to copy, sub-licence, distribute, sell or otherwise make available the Licensed Data to third parties in any form; and third party rights to enforce the terms of this licence shall be reserved to Ordnance Survey

